

DAWSON COUNTY REZONING APPLICATION

This portion to be completed by Zoning Administrator

ZA 19-11 Tax Map & Parcel # (TMP): 104 063
Submittal Date: 7-10-19 Time: 10:18 am pm Received by: hage (staff initials)
Fees Assessed: \$150- Paid: Check Commission District: _____
Planning Commission Meeting Date: Planning August 20, 2019
Board of Commissioners Meeting Date: _____

APPLICANT INFORMATION (or Authorized Representative)

Printed Name: Chestatee LLC.
Address: _____
Phone: Listed Unlisted Email: _____ Business Personal
Status: Owner Authorized Agent Lessee Option to purchase

Notice: If applicant is other than owner, enclosed Property Owner Authorization form must be completed.

I have /have not _____ participated in a Pre-application meeting with Planning Staff.

If not, I agree _____ /disagree _____ to schedule a meeting the week following the submittal deadline.

Meeting Date: 7/2/2019 Applicant Signature: [Signature]

PROPERTY OWNER/PROPERTY INFORMATION

Name: Chestatee LLC

Street Address of Property being rezoned: 4527 Hwy 53 E Dawsonville, GA 30534

Rezoning from: RSR to: R-A Total acreage being rezoned: 49.27

Directions to Property: Highway 53 East 4.5 miles, cross the Etowah River property is on the left.

19 JUL 10 10:18 AM

Subdivision Name (if applicable): N/A Lot(s) #: _____

Current Use of Property: vacant land/seasonal corn maze (previously)

Any prior rezoning requests for property? yes if yes, please provide rezoning case #: ZA 03-05

*****Please refer to Dawson County's Georgia 400 Corridor Guidelines and Maps to answer the following:**

Does the plan lie within the Georgia 400 Corridor? no (yes/no)

If yes, what section? _____

SURROUNDING PROPERTY ZONING CLASSIFICATION:

North R-A South R-A East RPC West C-HB

Future Land Use Map Designation: Residential Agricultural

Access to the development will be provided from:

Road Name: _____ Type of Surface: _____

REQUESTED ACTION & DETAILS OF PROPOSED USE

Rezoning to: R-A Special Use Permit for: _____

Proposed Use:

Seasonal Corn Maze

Existing Utilities: Water Sewer Gas Electric

Proposed Utilities: Water Sewer Gas Electric

RESIDENTIAL

No. of Lots: _____ Minimum Lot Size: _____ (acres) No. of Units: _____

Minimum Heated Floor Area: _____ sq. ft. Density/Acre: _____

Type: Apartments Condominiums Townhomes Single-family Other

Is an Amenity Area proposed: _____; if yes, what? _____

COMMERCIAL & INDUSTRIAL

Building area: _____ No. of Parking Spaces: _____

19 JUL 10 10:18 AM

APPLICANT CERTIFICATION

I hereby request the action contained within this application relative to the property shown on the attached plats and site plan and further request that this item be placed on both the Planning Commission and Board of Commissioners agenda(s) for a public hearing.

I understand that the Planning & Development staff may either accept or reject my request upon review. My request will be rejected if all the necessary data is not presented.

I understand that I have the obligation to present all data necessary and required by statute to enable the Planning Commission and the Board of Commissioners to make an informed determination on my request. I will seek the advice of an attorney if I am not familiar with the zoning and land use requirements.

I understand that my request will be acted upon at the Planning Commission and Board of Commissioner hearings and that I am required to be present or to be represented by someone able to present all facts. I understand that failure to appear at a public hearing may result in the postponement or denial of my rezoning of special use application. I further understand that it is my responsibility to be aware of relevant public hearing dates and times regardless of notification from Dawson County.

I hereby certify that I have read the above and that the above information as well as the attached information is true and correct.

Signature *R. Hammy, Sole member* Date *July 8, 2019*
Witness *Hammy, Fee* Date *July 8, 2019*

WITHDRAWAL

Notice: *This section only to be completed if application is being withdrawn.*

I hereby withdraw application # _____

Signature _____ Date _____

Withdrawal of Application:

Withdrawals of any application may be accommodated within the Planning & Development Department if requested before the Planning Commission agenda is set. Therefore, withdrawals may not be made after ten (10) days prior to the scheduled Planning Commission meeting hearing, unless accompanied by written request stating specific reasons for withdrawal. This withdrawal request is to be published in the legal organ prior to the meeting. Following the written request and publication the Planning Commission will vote to remove the item from the agenda at the scheduled hearing. Please note that should the withdrawal be denied, the item will receive deliberation and public hearing with a decision by the Planning Commission. Further, the applicant is encouraged to be present at the hearing to substantiate reasons for withdrawal. Please note that no refund of application fees may be made unless directed by the Board of Commissioners.

19 JUL 10 10:18AM

ZA 19.11

TMP#: 104 063

List of Adjacent Property Owners

It is the responsibility of the Applicant to provide a list of adjacent property owners. This list must include the name and mailing address of anyone who has property touching your property or who has property directly across the street from your property.

****Please note this information should be obtained using the Tax Map & Parcel (TMP) listing for any parcel(s) adjoining or adjacent to the parcel where a variance or rezone is being requested.**

	<u>Name</u>	<u>Address</u>
TMP <u>104 030001</u>	<u>Grober, Bryan & Chris</u>	<u>497 Grober Rd</u>
TMP <u>104 030</u>	<u>2. Grober, Chris</u>	<u>377 Grober Rd</u>
TMP <u>104 173</u>	<u>3. M^c Michael Holdings, LLC</u>	<u>3585 Northside Pkwy NW Atlanta</u>
TMP <u>104 029</u>	<u>4. Barry Conner</u>	<u>PO Box 1316 Gainesville ³⁰³²⁷ 30503</u>
TMP <u>104 067</u>	<u>5. Chestnut LLC</u>	<u>8595 Dunwoody Pl. Atlanta 30350</u>
TMP <u>105 029</u>	<u>6. St. of GA Forestry Dept.</u>	<u>4500 Hwy 53 E</u>
TMP <u>104 068</u>	<u>7. Billy Rice</u>	<u>446 Hwy 53 E</u>
TMP _____	8.	_____
TMP _____	9.	_____
TMP _____	10.	_____
TMP _____	11.	_____
TMP _____	12.	_____
TMP _____	13.	_____
TMP _____	14.	_____
TMP _____	15.	_____

Use additional sheets if necessary.

19 JUL 10 10:18 AM

NOTICE OF RESIDENTIAL EXURBAN/AGRICULTURAL DISTRICT (R-A) ADJACENCY

Agricultural districts include uses of land primarily for active farming activities and result in odors, noise, dust and other effects, which may not be compatible with adjacent development. Future abutting developers in non RA land use districts shall be provided with this "Notice of RA Adjacency" prior to administrative action on either the land use district or the issuance of a building or occupancy permit.

Prior to administrative action the applicant shall be required to sign this waiver which indicates that the applicant understands that a use is ongoing adjacent to his use which will produce odors, noise, dust and other effects which may not be compatible with the applicant's development. Nevertheless, understanding the effects of the adjacent RA use, the applicant agrees by executing this form to waive any objection to those effects and understands that his district change and/or his permits are issued and processed in reliance on his agreement not to bring any action asserting that the adjacent uses in the RA district constitute a nuisance) against local governments and adjoining landowners whose property is located in an RA district.

This notice and acknowledgement shall be public record.

Applicant Signature: *Fred Stowers*

Applicant Printed Name: Fred Stowers

Application Number: ZA 19-11

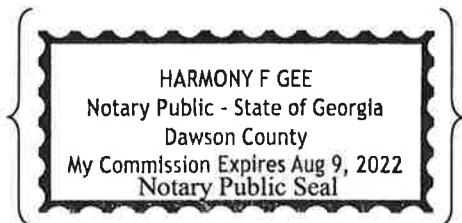
Date Signed: 7-10-19

Sworn and subscribed before me

this 10 day of July, 2019.

Harmony F GEE
Notary Public

My Commission Expires: August 9, 2022



19 JUL 10 10:18AM

DISCLOSURE OF CAMPAIGN CONTRIBUTIONS
(APPLICANT(S) AND REPRESENTATIVE(S) OF REZONING)

Pursuant to O.C.G.A. Section 36-67 A-3.A, the following disclosure is mandatory when an applicant or any representation of application for rezoning has been made within two (2) years immediately preceding the filing of the applicant's request for rezoning, campaign contributions aggregating \$250.00 or more to a local government official who will consider the application for rezoning.

It shall be the duty of the applicant and the attorney representing the applicant to file a disclosure with the governing authority of the respective local government showing the following:

1. Name of local official to whom campaign contribution was made:

2. The dollar amount and description of each campaign contribution made by the opponent to the local government official during the two (2) years immediately preceding the filing of the application for the rezoning action and the date of each such contribution.

Amount \$ _____ Date: _____

Enumeration and description of each gift when the total value of all gifts is \$250.00 or more made to the local government official during the two (2) years immediately preceding the filing of application for rezoning:

Signature of Applicant/Representative of Applicant:

_____ Date: _____

**BY NOT COMPLETING THIS FORM YOU ARE MAKING A STATEMENT THAT NO
DISCLOSURE IS REQUIRED**

This form may be copied for each applicant. Please attach additional sheets if needed.

19 JUL 10 10:18 AM

PROPERTY OWNER AUTHORIZATION

I/we, Fred Stowers, hereby swear that I/we own the property located at (fill in address and/or tax map & parcel #):

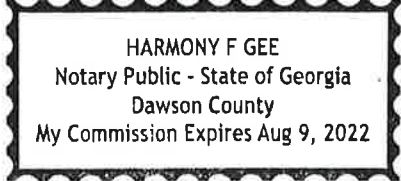
as shown in the tax maps and/or deed records of Dawson County, Georgia, and which parcel will be affected by this request.

I hereby authorize the person named below to act as the applicant or agent in pursuit of the rezoning requested on this property. I understand that any rezone granted, and/or conditions or stipulations placed on the property will be binding upon the property regardless of ownership. The under signer below is authorized to make this application. The under signer is aware that no application or reapplication affecting the same land shall be acted upon within six (6) months from the date of the last action by the Board of Commissioners.

Printed Name of applicant or agent: Fred Stowers
Signature of applicant or agent: [Signature] Date: 7.10.19

Printed Name of Owner(s): Fred Stowers
Signature of Owner(s): _____ Date: _____
Mailing address: _____
City, State, Zip: _____
Telephone Number: Listed _____
Unlisted _____

Sworn and subscribed before me this 10 day of July, 2019.
[Signature]
Notary Public
My Commission Expires: August 9, 2020



{Notary Seal}

(The complete names of all owners must be listed; if the owner is a partnership, the names of all partners must be listed; if a joint venture, the names of all members must be listed. If a separate sheet is needed to list all names, please identify as applicant or owner and have the additional sheet notarized also.)

19 JUL 10 10:18 AM

July 8, 2019

Chestatee, LLC
201 Stowers Creek Crl
Dawsonville, Ga

Dawson County Planning a Zoning
Justice Way
Dawsonville, Georgia

Re: Rezoning Application – RSR to R-A
Tax Parcel 104 063 (Hwy 53 & Etowah River)

Ladies and Gentlemen,

In compliance with the 'Application Requirements' for rezoning, this Letter of Intent is to confirm that Chestatee, LLC intends to change the current RSR zoning to R-A in order to continue the corn maze that has been operated on the property for the past 16 consecutive years.

Thank you for your support.

Respectfully,



Fred Stowers,

Sole member of Chestatee, LLC.

19 JUL 10 10:18 AM

DRI INFORMATION

IF YOUR DEVELOPMENT FALLS WITHIN ANY OF THE FOLLOWING THRESHOLDS,
PLEASE ASK PLANNING STAFF FOR DRI REVIEW CHECKLISTS.

**Table 1: Developments of Regional Impact - Tiers and Development Thresholds
Effective January 1, 2005**

Type of Development	Non-metropolitan Regions (Dawson County status eff. 1/2005)
(1) Office	Greater than 125,000 gross square feet
(2) Commercial	Greater than 175,000 gross square feet
(3) Wholesale & Distribution	Greater than 175,000 gross square feet
(4) Hospitals and Health Care Facilities	Greater than 200 new beds; or generating more than 250 peak hour vehicle trips per day
(5) Housing	Greater than 125 new lots or units
(6) Industrial	Greater than 175,000 gross square feet; or employing more than 500 workers; or covering more than 125 acres
(7) Hotels	Greater than 250 rooms
(8) Mixed Use	Gross square feet greater than 125,000 (with residential units calculated at 1800 square feet per unit toward the total gross square footage); or covering more than 40 acres; or if any of the individual uses meets or exceeds a threshold as identified herein
(9) Airports	Any new airport with a paved runway; or runway additions of more than 25% of existing runway length
(10) Attractions & Recreational Facilities	Greater than 1,500 parking spaces or a seating capacity of more than 6,000
(11) Post-Secondary School	New school with a capacity of more than 750 students, or expansion by at least 25 percent of capacity
(12) Waste Handling Facilities	New facility or expansion of use of an existing facility by 50 percent or more
(13) Quarries, Asphalt & Cement Plants	New facility or expansion of existing facility by more than 50 percent
(14) Wastewater Treatment Facilities	New facility or expansion of existing facility by more than 50 percent
(15) Petroleum Storage Facilities	Storage greater than 50,000 barrels if within 1,000 feet of any water supply; otherwise, storage capacity greater than 200,000 barrels
(16) Water Supply Intakes/Reservoirs	New Facilities
(17) Intermodal Terminals	New Facilities
(18) Truck Stops	A new facility with more than three diesel fuel pumps; or containing a half acre of truck parking or 10 truck parking spaces.
(19) Any other development types not identified above (includes parking facilities)	1000 parking spaces

19 JUL 10 10:18AM

APPLICATION PROCESSING: STAFF USE ONLY

ZA 19-11

Applicant Name: Chestnut, LLC

Application Fee: \$ 150-

IF APPLICABLE:

- Legal Advertisement Submitted to Newspaper Date: _____
- Planning Commission & Board of Commissioners Packets Delivered Date: _____
- Application Posted on County Website Date: _____
- Adjacent Property Owner Notices Mailed Date: _____
- Interdepartmental Forms Submitted for Review Date: _____
- Department of Transportation Notified Date: _____
- Georgia Mountains Notified (DRI) Date: _____
- Public Notice Signs on Property Verified Date: _____
- Approval or Denial Form placed in folder Date: _____
- Applicant Notified of Final Action Date: _____
- Approval or Denial Form to Office Manager/Building Official/Marshal Date: _____
- Rezoning Change Form to Director Date: _____
- Zoning Map Amended Date: _____
- Change Zoning in EnerGov by Parcel Date: _____
- Planning Commission Meeting Minutes placed in folder Date: _____
- Board of Commission Meeting Minutes placed in folder Date: _____

Planning Commission & Board of Commissioners Actions

PC Recommendation Date: _____ Approval Approval w/stipulations Denial

BOG Decision Date: _____ Approval Approval w/stipulations Denial

19 JUL 10 10:18AM

Dawson County, Georgia Board of Commissioners

Affidavit for Issuance of a Public Benefit

As Required by the Georgia Illegal Immigration Reform and Enforcement Act of 2011

By executing this affidavit under oath, as an applicant for a Dawson County Business License, Out of County Business Registration, Alcohol License, or other public benefit as referenced in the Georgia Illegal Immigration Reform and Enforcement Act of 2011 [O.C.G.A. § 50-36-1(e)(2)], I am stating the following with respect to my application for such Dawson County public benefit.

✓ I am a United States citizen.

 I am a legal permanent resident of the United States. (FOR NON-CITIZENS)

 I am a qualified alien or non-immigrant under the Federal Immigration and Nationality Act with an alien number issued by the Department of Homeland Security or other federal immigration agency. (FOR NON-CITIZENS)

My alien number issued by the Department of Homeland Security or other federal immigration agency is:

The undersigned applicant also hereby verifies that he or she is 18 years of age or older and has provided at least one **secure and verifiable document**, as required by O.C.G.A. § 50-36-1(e)(1), with this affidavit. (See reverse side of this affidavit for a list of secure and verifiable documents.)

The secure and verifiable document provided with this affidavit can best be classified as:

In making the above representation under oath, I understand that any person who knowingly and willfully makes a false, fictitious, or fraudulent statement or representation in an affidavit shall be guilty of a violation of O.C.G.A. § 16-10-20 and face criminal penalties as allowed by such criminal statute.

Executed in Dawsonville (city), GA (state)

[Signature]
Signature of Applicant

July 10, 2019
Date

Fred Stowers
Printed Name

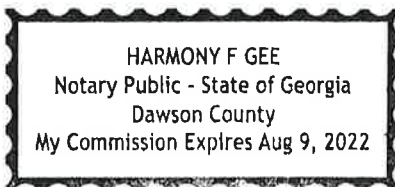
Name of Business

SUBSCRIBED AND SWORN BEFORE ME ON

THIS 10 DAY OF July, 2019

[Signature] Notary Public

My Commission Expires: _____



} Notary Seal }

19 JUL 10 10:18 AM

Secure and Verifiable Documents Under O.C.G.A. § 50-36-2

The following list of secure and verifiable documents, published under the authority of O.C.G.A. § 50-36-2, contains documents that are verifiable for identification purposes, and documents on this list may not necessarily be indicative of residency or immigration status.

- A **United States Passport or Passport Card** [O.C.G.A. § 50-36-2(b)(3); 8 CFR § 274a.2]
- A **United States Military Identification card** [O.C.G.A. § 50-36-2(b)(3); 8 CFR § 274a.2]
- A **Driver's License** issued by one of the United States, the District of Columbia, the Commonwealth of Puerto Rico, Guam, the Commonwealth of the Northern Marianas Islands, the United States Virgin Island, American Samoa, or the Swain Islands, provided that it contains a photograph of the bearer or lists sufficient identifying information regarding the bearer, such as name, date of birth, gender, height, eye color, and address to enable the identification of the bearer [O.C.G.A. § 50-36-2(b)(3); 8 CFR § 274a.2]
- An **Identification Card** issued by one of the United States, the District of Columbia, the Commonwealth of Puerto Rico, Guam, the Commonwealth of the Northern Marianas Islands, the United States Virgin Island, American Samoa, or the Swain Islands, provided that it contains a photograph of the bearer or lists sufficient identifying information regarding the bearer, such as name, date of birth, gender, height, eye color, and address to enable the identification of the bearer [O.C.G.A. § 50-36-2(b)(3); 8 CFR § 274a.2]
- A **Tribal Identification Card** of a federally recognized Native American tribe, provided that it contains a photograph of the bearer or lists sufficient identifying information regarding the bearer, such as name, date of birth, gender, height, eye color, and address to enable the identification of the bearer. A listing of federally recognized Native American tribes may be found at:
<http://www.bia.gov/WhoWeAre/BIA/OIS/TribalGovernmentServices/TribalDirectory/index.htm>
[O.C.G.A. § 50-36-2(b)(3); 8 CFR § 274a.2]
- A **United States Permanent Resident Card or Alien Registration Receipt Card** [O.C.G.A. § 50-36-2(b)(3); 8 CFR § 274a.2]
- An **Employment Authorization Document** that contains a photograph of the bearer [O.C.G.A. § 50-36-2(b)(3); 8 CFR § 274a.2]
- A **Passport Issued by a Foreign Government** [O.C.G.A. § 50-36-2(b)(3); 8 CFR § 274a.2]
- A **Merchant Mariner Document or Merchant Mariner Credential** issued by the United States Coast Guard [O.C.G.A. § 50-36-2(b)(3); 8 CFR § 274a.2]
- A **Free and Secure Trade (FAST) card** [O.C.G.A. § 50-36-2(b)(3); 22 CFR § 41.2]
- A **NEXUS Card** [O.C.G.A. § 50-36-2(b)(3); 22 CFR § 41.2]
- A **Secure Electronic Network for Travelers Rapid Inspection (SENTRI) card** [O.C.G.A. § 50-36-2(b)(3); 22 CFR § 41.2]
- A **Driver's License issued by a Canadian Government Authority** [O.C.G.A. § 50-36-2(b)(3); 8 CFR § 274a.2]
- A **Certificate of Citizenship** issued by the United States Department of Citizenship and Immigration Services (USCIS) (Form N-560 or Form N-561) [O.C.G.A. § 50-36-2(b)(3); 6 CFR § 37.11]
- A **Certificate of Naturalization** issued by the United States Department of Citizenship and Immigration Services (USCIS) (Form N-550 or Form N-570) [O.C.G.A. § 50-36-2(b)(3); 6 CFR § 37.11]

19 JUL 10 10:19 AM

Official Tax Receipt

Nicole Stewart

DAWSON COUNTY Tax Commissioner

25 Justice Way Suite 1222
Dawsonville, GA 30534

Trans No	Property ID/District Description	Original Due	Interest & Penalty	Prev Paid	Amount Due	Amount Paid	Transaction Balance
21643 Year-Bill No 2018 - 2674	104 063 / 001 LL 131 132 167 168 169 LD 13-S FMV: \$715,260.00	3,292.82	0.00 Fees 0.00	2,763.51	529.31	529.31	0.00
Transactions:	21643 - 21643 Totals	3,292.82	0.00	2,763.51	529.31	529.31	0.00

Paid By :

CHESTATEE LLC

CHESTATEE LLC

Cash Amt: 0.00

Check Amt: 529.31

Charge Amt: 0.00

Change Amt: 0.00

Check No 2965

Refund Amt: 0.00

Charge Acct

Overpay Amt: 0.00

Paid Date
5/1/2019 11:14:30
Current Due
0.00

19 JUL 10 10:13AM